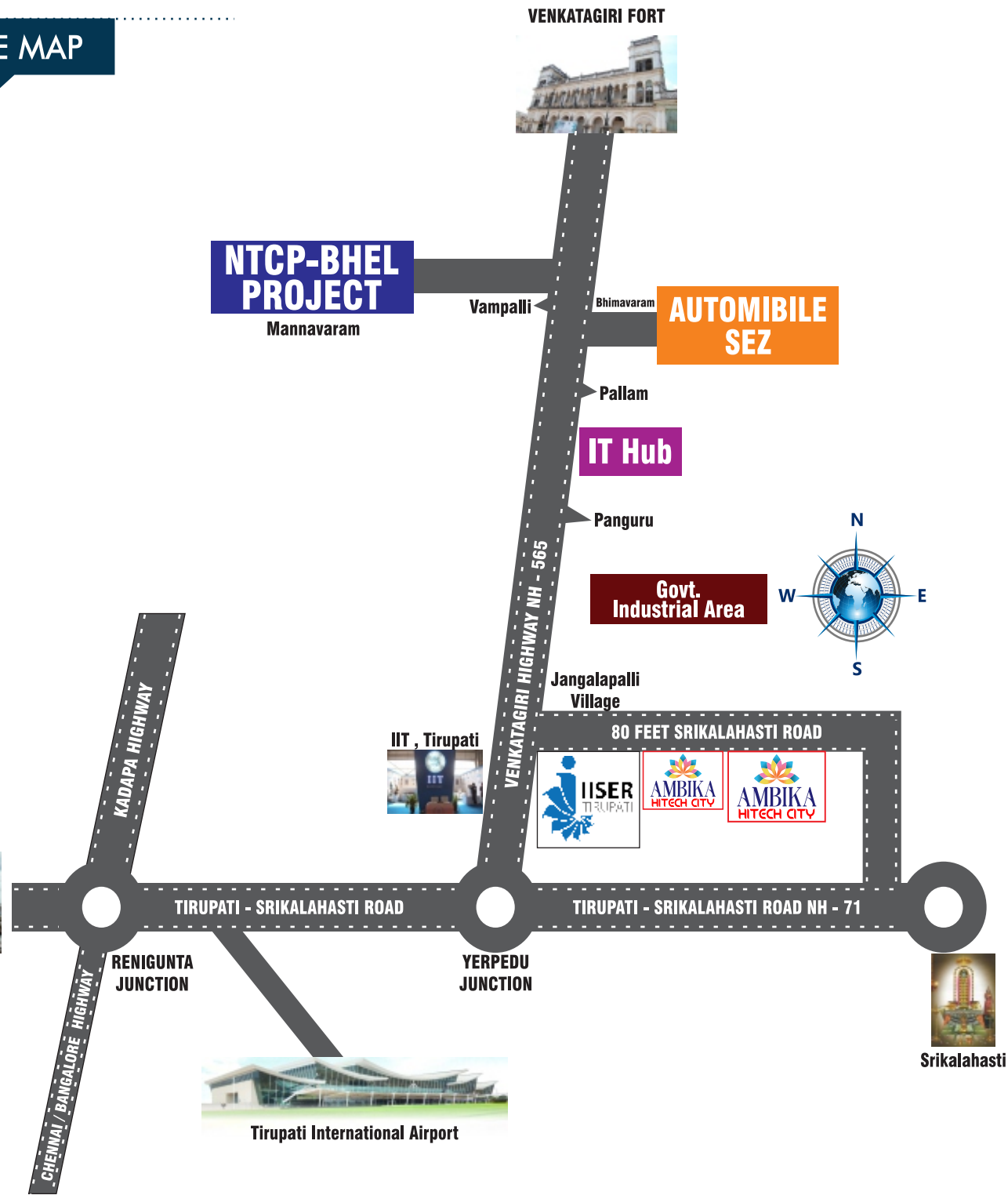


ROUTE MAP



DTCP APPROVED LAYOUT



AMBIKA HITECH CITY



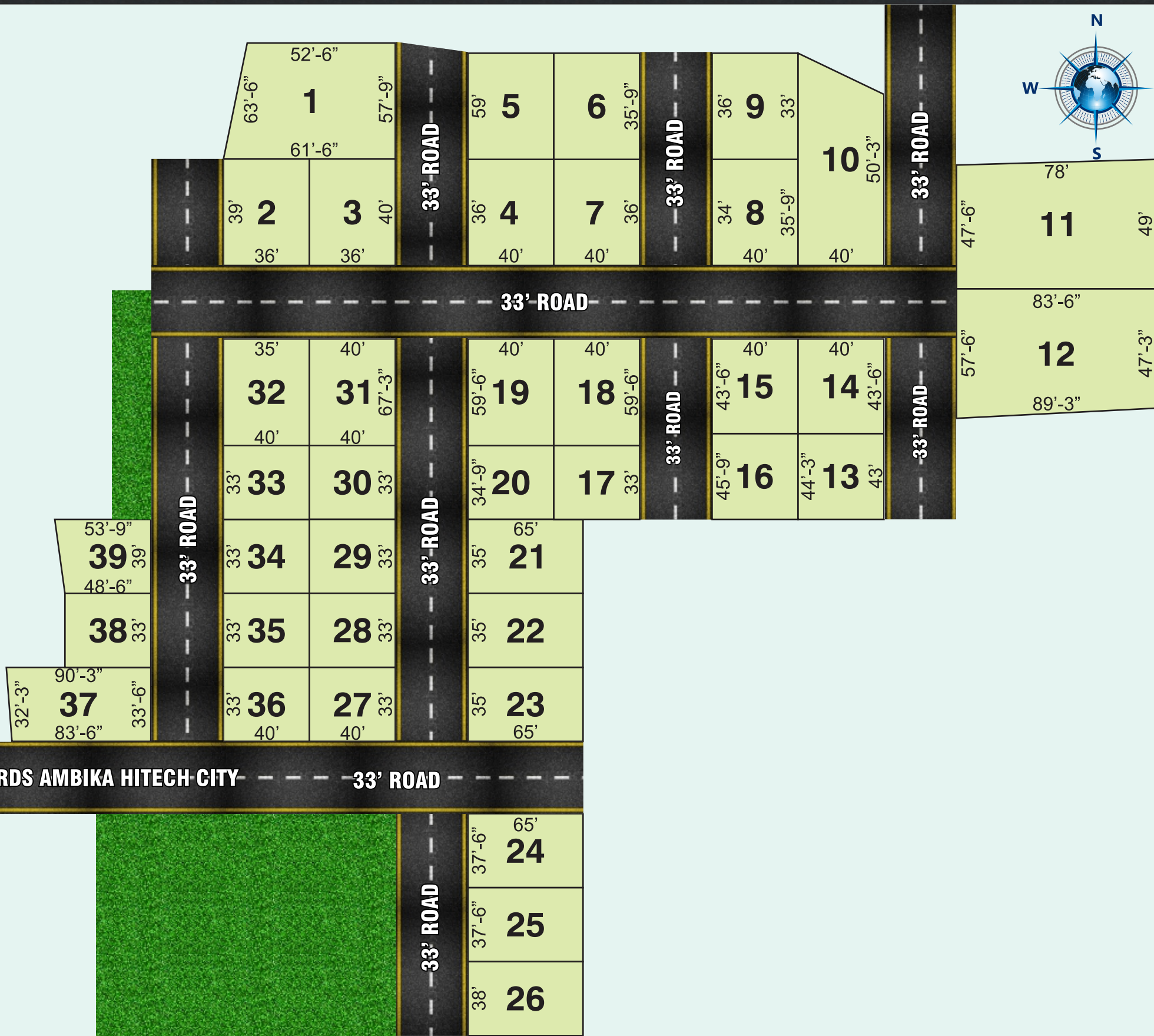
RECKON DEVELOPERS
AIR By-pass Road, TIRUPATI - 517 501. Chittoor Dist., A.P. India.

Contact:

Build your Dreams with us ...

LAYOUT


80 FEET SRIKALAHASTI ROAD



← TOWARDS AMBIKA HITECH CITY

PROJECT FACILITIES

- ⊙ DTCP Final Approved Layout T.L.P.No:13/2015-ATP
- ⊙ 33ft. Wide Black Top Roads
- ⊙ Open Drainage Systems
- ⊙ Avenue Plantation with Pollution Free Environment
- ⊙ Land Scaped Gardens
- ⊙ Excellent Ground Water
- ⊙ Secured Entrance Gate & Fully Secured Pilled Compound wall
- ⊙ Located in Residential Area & Ready to Build Home



Park Area



Roads



Open Drain



Boundry Wall

NEAR BY

- ⊙ Govt. Prestigious ELECTRONIC HUB
- ⊙ Connected to NH 565 & NH 71 (6 Lanes)
- ⊙ Adjacent to IISER (Indian Institute of Science Education Research Tirupati (0km)
- ⊙ Opp. to IIT (Indian Institute of Technology), Tirupati (1.5km)
- ⊙ Govt. Industrial Area (2.2 km)
- ⊙ Proposed ITIR (5km)
- ⊙ BHEL & NTPC, Mannavaram (10km)
- ⊙ Tirupati International Airport (10km)
- ⊙ Proposed Science & Environmental University
- ⊙ Proposed A.P. Tourism University & Electronic HUB